

# Ambulance Emergency Vehicle Operator Course

This is a one day course designed to assist in the understanding of emergency vehicle operations. Participants must achieve a score of 80% on the written test and successfully pass the practical evaluation in order to achieve certification.

Date: Saturday May 12, 2007

Classroom: Old Mystic Fire Station 1  
21 N Stonington Rd  
Mystic CT 06355

Practical: North Stonington Gymatorium  
297 Norwich Westerly Rd  
North Stonington CT 06359

Cost: \$5.00 (charged to department)

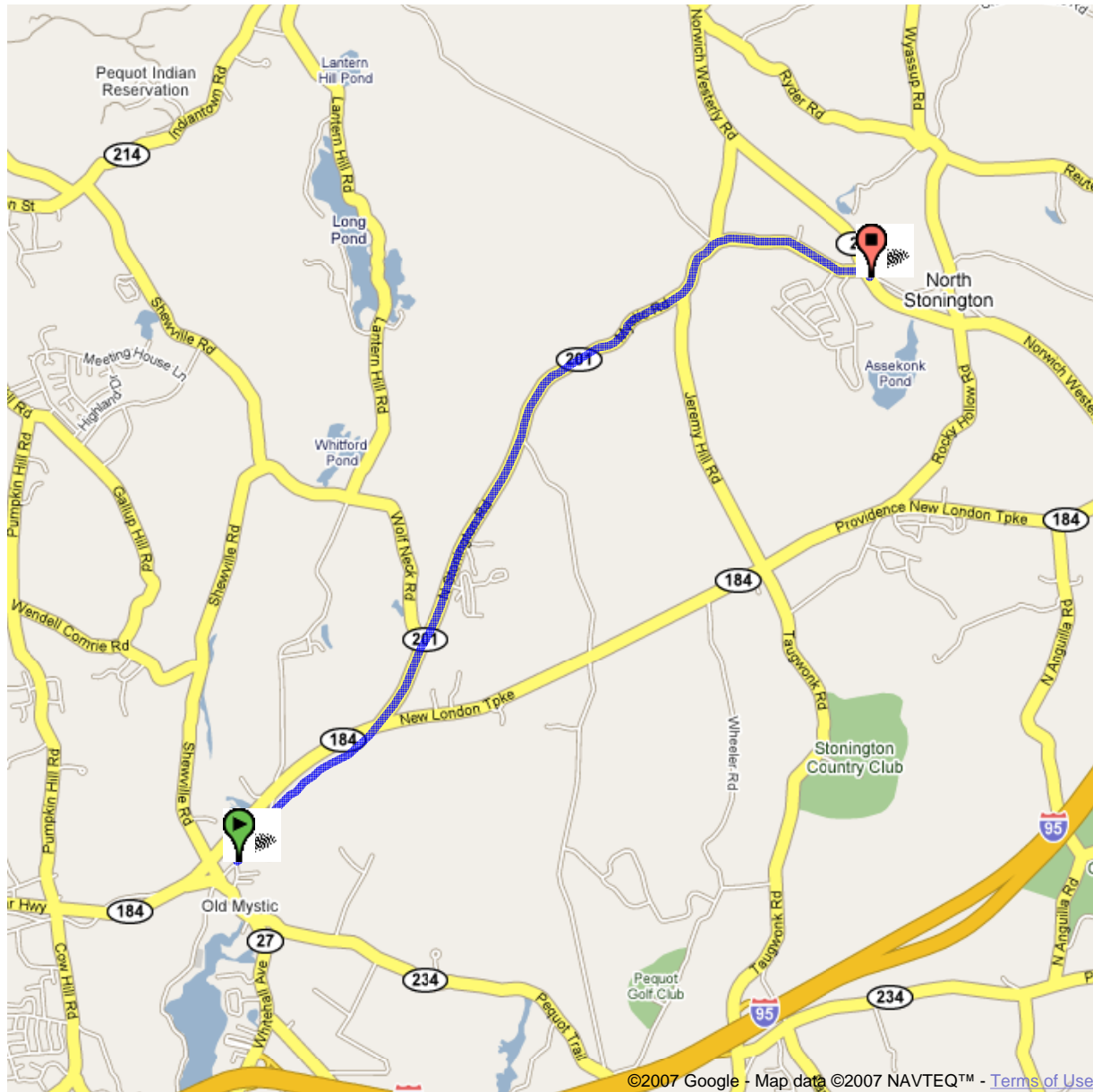
Register: [NSAmbulance.org/EVOC](http://NSAmbulance.org/EVOC)



**CEVO Ambulance**



Start **21 N Stonington Rd**  
**Mystic, CT 06355**  
End **297 Norwich Westerly Rd**  
**North Stonington, CT 06359**  
Travel **5.6 mi (about 11 mins)**



©2007 Google - Map data ©2007 NAVTEQ™ - [Terms of Use](#)



**21 N Stonington Rd**  
**Mystic, CT 06355**

**Drive:** 5.6 mi (about 11 mins)

- |   |                         |
|---|-------------------------|
| 1. Head <b>northeast</b> on <b>N Stonington Rd</b> toward <b>Spring Hill Ln</b> | <b>0.3 mi</b>           |
| ➔ 2. Slight <b>right</b> to stay on <b>N Stonington Rd</b>                      | <b>2.8 mi</b><br>6 mins |
| 3. Continue on <b>Mystic Rd</b>   | <b>2.5 mi</b><br>5 mins |
| ➔ 4. Turn <b>right</b> at <b>CT-2/Norwich Westerly Rd</b>                       | <b>266 ft</b>           |

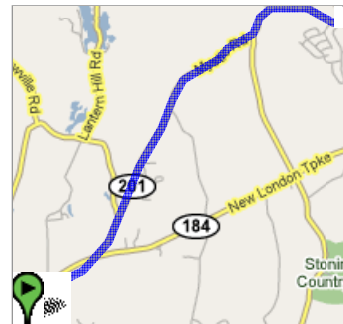


**297 Norwich Westerly Rd**  
**North Stonington, CT 06359**

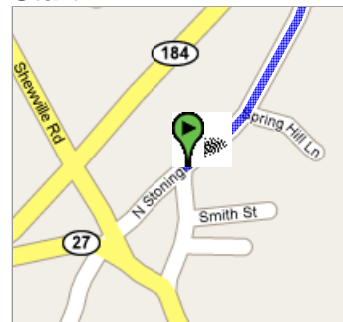
These directions are for planning purposes only. You may find that construction projects, traffic, or other events may cause road conditions to differ from the map results.

Map data ©2007 NAVTEQ™

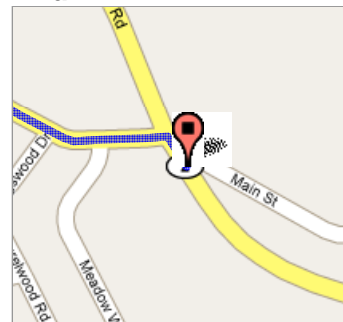
## Overview



## Start



## End



Map data ©2007 NAVTEQ™